

UNDERSIDE OF LEVEL 37
DESIGN RL 147.310



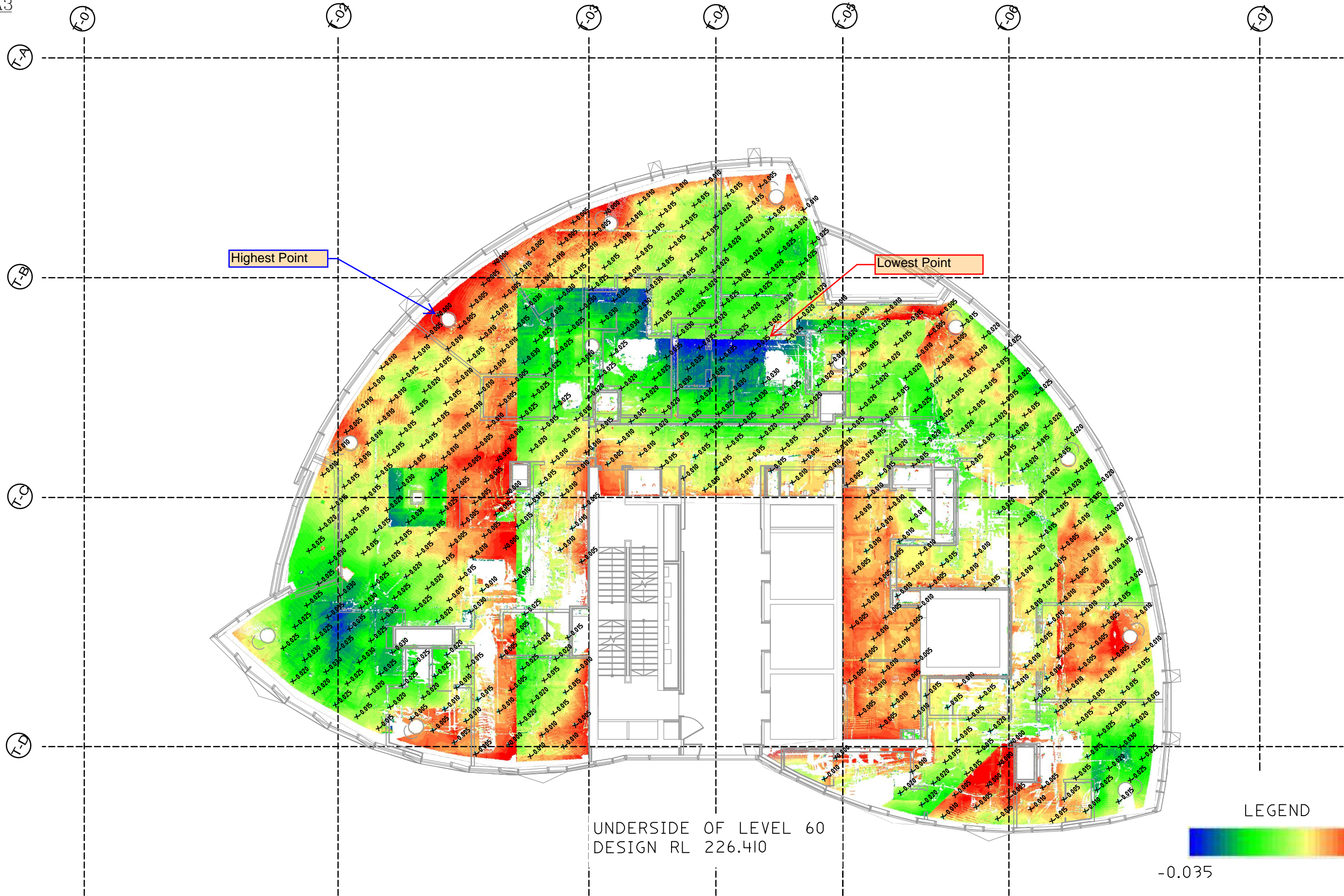
ISSUED FOR INFORMATION	18/06/20
------------------------	----------

**PLAN SHOWING VARIATION FROM DESIGN
OF L36 SOFFIT HEIGHTS
FOR UNDERSIDE OF LEVEL 37
CROWN SYDNEY HOTEL RESORT**

C.M.S. Surveyors Pty. Ltd.
A.C.N 096 240 201
PO Box 463 Dee Why NSW 2099
2/99A South Creek Road, Dee Why NSW 2099
Phone: (02) 9971 4802 Fax: (02) 9971 4822
E-mail: info@cmsurveyors.com.au

SURVEYED SS	DRAWN SS	CHECKED SS	APPROVED SS
SURVEY INSTRUCTION 18000M	SCALE 1:50 @ A3	DATE OF SURVEY 16/06/2020	
DRAWING NAME Underside L37 Soffit Heights			ISSUE 1
CAD FILE 18000M AB L36 Soffit Heights. dwg			

A3



LEGEND

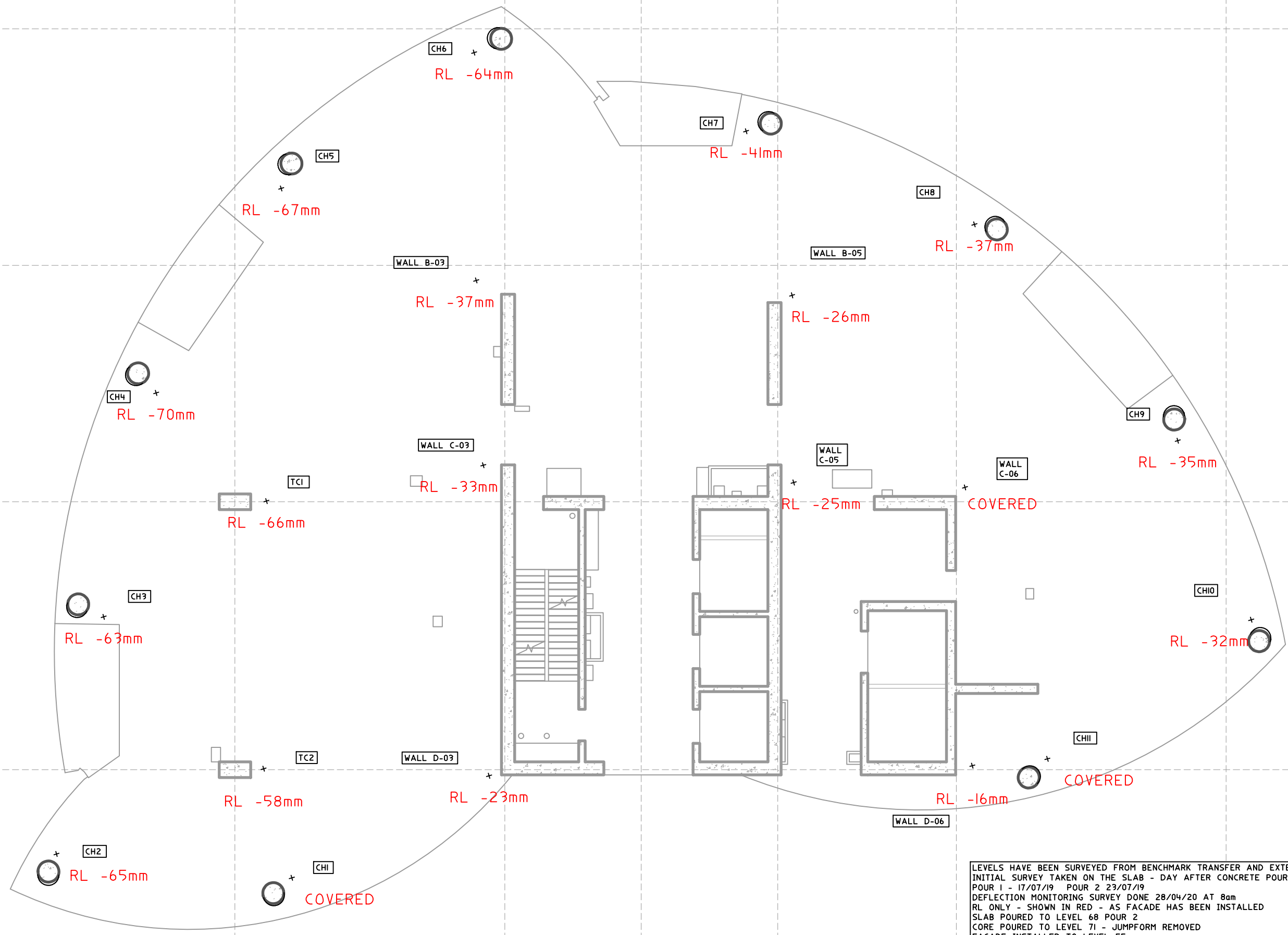


ISSUED FOR INFORMATION	3/07/20
------------------------	---------

**PLAN SHOWING VARIATION FROM DESIGN
OF L59 SOFFIT HEIGHTS
FOR UNDERSIDE OF LEVEL 60
CROWN SYDNEY HOTEL RESORT**

C.M.S. Surveyors Pty. Ltd.
 A.C.N 096 240 201
 2/99A South Creek Road, Dee Why NSW 2099
 Phone: (02) 9971 4802 Fax: (02) 9971 4822
 E-mail: info@cmsurveyors.com.au

SURVEYED SS	DRAWN SS	CHECKED SS	APPROVED SS
SURVEY INSTRUCTION 18000M	SCALE 1:150 @ A3	DATE OF SURVEY June 2020	
DRAWING NAME Underside L60 Soffit Heights			ISSUE 1
CAD FILE 18000M AB L59 Soffit Heights. dwg			



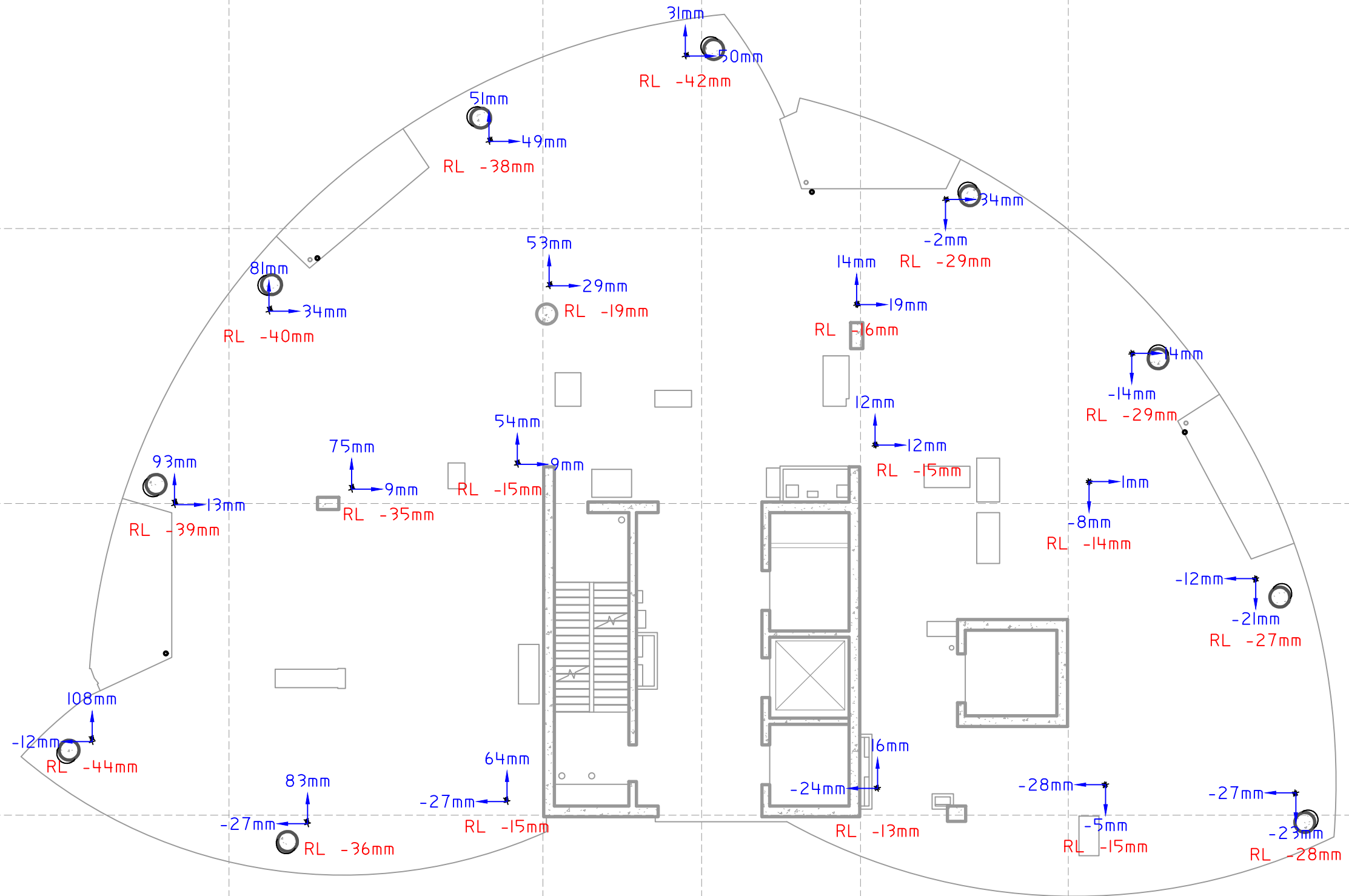
LEVELS HAVE BEEN SURVEYED FROM BENCHMARK TRANSFER AND EXTENSOMETER READINGS.
 INITIAL SURVEY TAKEN ON THE SLAB - DAY AFTER CONCRETE POUR - PRE TENSION
 POUR 1 - 17/07/19 POUR 2 23/07/19
 DEFLECTION MONITORING SURVEY DONE 28/04/20 AT 8am
 RL ONLY - SHOWN IN RED - AS FACADE HAS BEEN INSTALLED
 SLAB POURED TO LEVEL 68 POUR 2
 CORE POURED TO LEVEL 71 - JUMPFORM REMOVED
 FACADE INSTALLED TO LEVEL 55

II	LEVEL 68 CONSTRUCTION STAGE	28/04/2020
----	-----------------------------	------------

**LEND LEASE
 PLAN SHOWING SLAB MONITORING SURVEY OF
 LEVEL 33 MONITORING STATIONS
 CROWN RESORT SYDNEY**

C.M.S. Surveyors Pty. Ltd.
 A.C.N 096 240 201
 PO Box 463 Dee Why NSW 2099
 2/99A South Creek Road, Dee Why NSW 2099
 Phone: (02) 9971 4802 Fax: (02) 9971 4822
 E-mail: info@cmssurveyors.com.au

SURVEYED FP	DRAWN TG	CHECKED TG	APPROVED TG
SURVEY INSTRUCTION SURV-REF	SCALE 1: 150 A3	DATE OF SURVEY 28/04/2020	
DRAWING NAME 18000 MON L33 SLAB DEFLECTION			ISSUE II
CAD FILE 18000 MON L33 SLAB DEFLECTION.dwg			



LEVELS HAVE BEEN SURVEYED FROM BENCHMARK TRANSFER AND EXTENSOMETER READINGS.
 INITIAL SURVEY TAKEN ON THE SLAB - DAY AFTER CONCRETE POUR - PRE TENSION
 POUR 1 - 27/11/19 POUR 2 29/11/19
 DEFLECTION MONITORING SURVEY DONE 17/03/2020 AT 12.50pm
 HORIZONTAL DEFLECTION SHOWN IN BLUE
 RL DEFLECTION SHOWN IN RED
 SLAB POURED TO LEVEL 66 POUR 1
 CORE POURED TO LEVEL 70
 FACADE INSTALLED TO LEVEL 50

4	LEVEL 65 CONSTRUCTION STAGE	18/03/2020
3	LEVEL 62 CONSTRUCTION STAGE	27/02/2020
2	LEVEL 59 CONSTRUCTION STAGE	13/02/2020
1	LEVEL 56 CONSTRUCTION STAGE	15/01/2020

**LEND LEASE
 PLAN SHOWING SLAB MONITORING SURVEY OF
 LEVEL 51 MONITORING STATIONS
 CROWN RESORT SYDNEY**

C.M.S. Surveyors Pty. Ltd.
 A.C.N 096 240 201
 PO Box 463 Dee Why NSW 2099
 2/99A South Creek Road, Dee Why NSW 2099
 Phone: (02) 9971 4802 Fax: (02) 9971 4822
 E-mail: info@cmssurveyors.com.au

SURVEYED TG	DRAWN TG	CHECKED TG	APPROVED TG
SURVEY INSTRUCTION SURV-REF	SCALE I: 150 A3	DATE OF SURVEY 17/03/2020	
DRAWING NAME 18000 MON L51 SLAB DEFLECTION			ISSUE 4
CAD FILE 18000 MON L51 SLAB DEFLECTION.dwg			